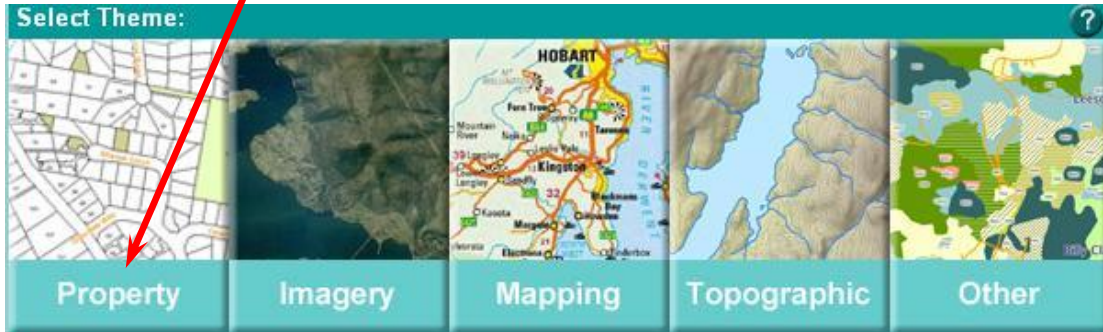


FINDING SPM DETAILS FROM – The LIST

1. <http://www.thelist.tas.gov.au>
2. Click on Listmap
3. Click on property



4. Type in address for property and click 'Search'

The screenshot shows an 'Address:' search form. The 'Street Address' field contains '91' and 'best', and the 'Locality' field contains 'devonport'. The 'Street' dropdown menu is set to 'Street'. There are 'Search' and 'Clear' buttons. A red arrow points from the search button towards the top right of the page.

5. Click on the link icon to take you to the map

The screenshot shows a 'Search Results:' table with the following data:

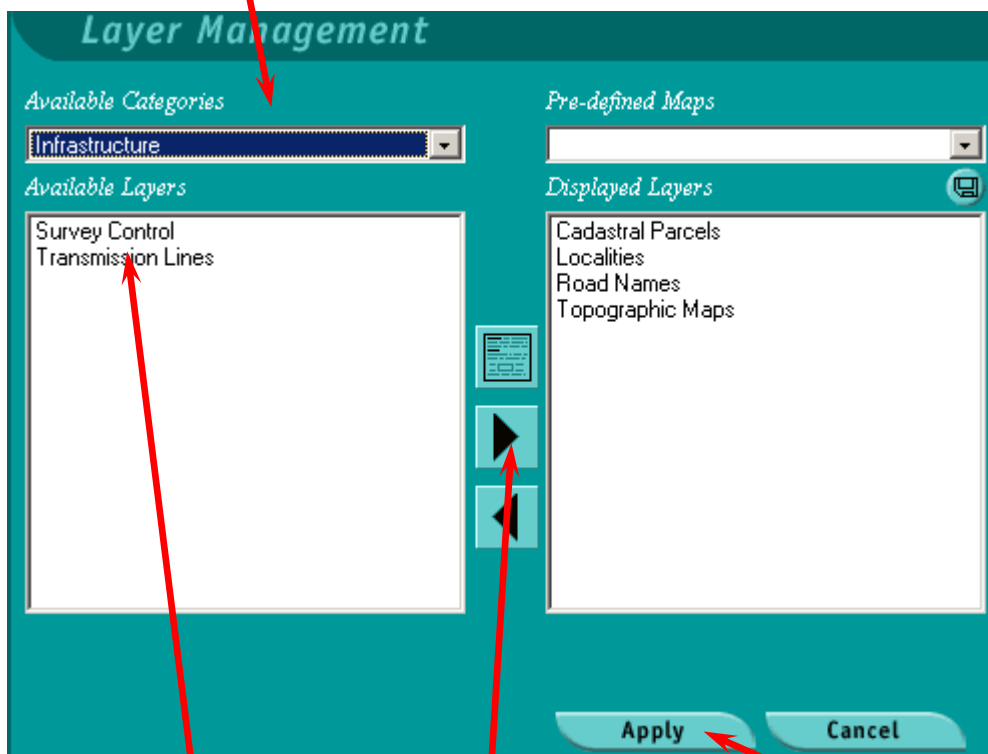
Search Result	Category	Municipality/Locality	Link
86 to 96 BEST STREET, DEVONPORT TAS 7310	Address	Devonport	

A red arrow points from the link icon in the table towards the top right of the page.

6. Click on manage layers

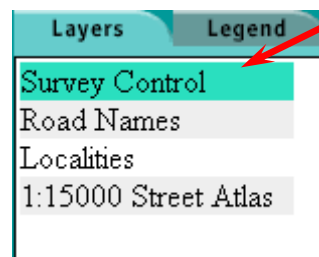
The screenshot shows the LIST map interface. The map displays a street grid in Devonport, Tasmania, with a red arrow pointing to the 'Manage Layers' button in the bottom right corner. The interface includes a 'Layers' panel on the right with options for 'Topographic Maps', 'Road Names', 'Localities', and 'Cadastral Parcels'. The 'Manage Layers' button is highlighted. The bottom of the interface features an 'Information' panel and a 'Tasmania' logo with a disclaimer: 'Data is compiled from a variety of sources and hence its accuracy is variable. If you wish to make decisions based on this data you should consult with the relevant authorities.'


7. Select Infrastructure from available categories




8. Select Survey Control (use arrow to add to right hand column- apply)

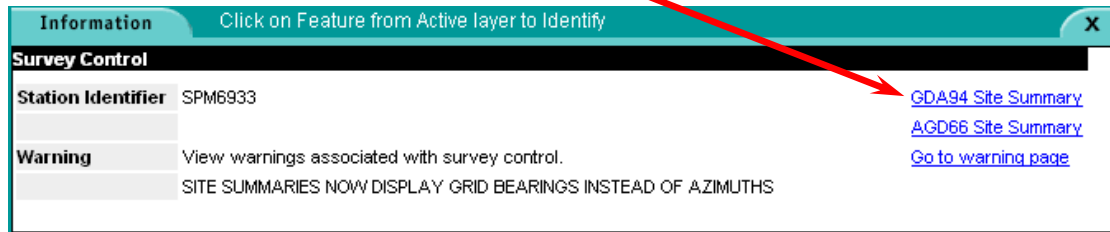
9. After map has loaded go to right hand column and click on Survey Control to make it the 'active' layer



10. Click  to redraw the map (top L-Hand corner)

11. Click on the  information icon (L-Hand side of screen)

12. Click on the SPM Point you require (information is displayed at bottom of screen – click on the links for additional information/site photos)



Information Click on Feature from Active layer to Identify X

Survey Control

Station Identifier	SPM6933	GDA94 Site Summary
		AGD66 Site Summary
Warning	View warnings associated with survey control.	Go to warning page
	SITE SUMMARIES NOW DISPLAY GRID BEARINGS INSTEAD OF AZIMUTHS	